

Parcel Number	Street Address	Sale Date	Sale Price	Instr.
060-001-200-013-00	5590 E TRASK LAKE RD	11/08/21	\$286,094	WD
060-010-200-015-10	4660 E WALKER RD	06/06/22	\$33,500	WD
060-010-400-062-00	E M-72	10/12/21	\$42,000	WD
060-010-400-062-00	E M-72	07/11/22	\$50,000	WD
060-015-400-005-05	4818 E CLARK RD	02/23/22	\$35,000	WD
060-015-400-005-05	4818 E CLARK RD	07/26/22	\$46,900	WD
060-022-100-012-10	E SPRINGPORT RD	11/02/21	\$40,000	WD
060-023-100-040-01	5300 E SPRINGPORT RD	11/22/21	\$164,000	WD
060-026-300-025-00	1398 S US-23	02/20/23	\$170,000	WD
060-028-400-015-00	4389 E PROCUNIER RD	11/17/21	\$118,000	WD
060-033-100-045-00	1551 S WADE TRL	07/20/21	\$35,000	LC
060-034-200-012-00	1537 S POOR FARM RD	05/20/21	\$42,000	WD
060-034-200-014-00	1541 S POOR FARM RD	04/20/21	\$110,000	WD
070-012-100-005-02	3420 N DUNDALE DR	04/26/22	\$249,900	WD
070-012-100-005-03	N DUNDALE DR	07/18/22	\$30,000	WD
070-012-400-005-07	3258 N DUNDALE DR	08/15/22	\$25,000	WD
070-012-400-005-07	3258 N DUNDALE DR	12/04/21	\$27,500	WD
070-012-400-005-10	3178 N DUNDALE DR	06/03/22	\$41,900	WD
070-012-400-005-13	3143 N DUNDALE DR	12/05/22	\$37,500	WD
070-036-100-005-01	55 W RITCHIE RD	05/13/22	\$174,900	WD
070-036-100-005-05	1357 N HUBBARD LAKE RD	02/16/22	\$200,000	WD
070-036-400-060-00	8 W TRASK LAKE RD	09/16/21	\$29,000	WD
071-006-300-070-00	E SUCKER CREEK RD	09/15/21	\$40,000	WD
071-007-300-015-03	3130 N HUBBARD LAKE RD	08/15/22	\$219,000	WD
071-011-100-010-00	2268 E SUCKER CREEK RD	08/30/21	\$46,000	WD
071-013-400-010-00	N F-41	05/18/22	\$40,000	WD
071-020-100-030-00	988 E MILLER RD	11/18/21	\$35,000	WD
071-027-100-006-00	1900 E QUICK RD	08/19/22	\$87,000	WD
071-029-100-005-05	887 E TAYLOR TRACK RD	09/22/22	\$27,250	WD
071-031-200-010-00	1158 E RITCHIE RD	08/12/22	\$55,000	WD
071-032-200-025-00	556 E RITCHIE RD	04/06/22	\$47,500	WD
100-001-100-045-00	825 N O'DONNELL RD	06/30/21	\$110,000	WD
100-015-200-020-01	51 S ROSS RD	09/24/21	\$147,900	WD
100-015-200-020-01	51 S ROSS RD	02/10/23	\$167,000	WD
100-015-300-050-00	S ROSS RD	04/22/22	\$35,500	WD
101-005-300-005-06	N STOUT RD	02/07/22	\$34,900	WD
101-006-200-050-00	820 N O'DONNELL RD	12/09/22	\$275,000	WD
101-006-300-015-00	710 N O'DONNELL RD	10/20/21	\$94,000	WD
101-010-400-015-00	W M-72	04/10/21	\$20,000	WD
101-010-400-020-00	1224 W M-72	04/04/22	\$100,000	WD
101-010-400-025-00	37 N BEAN HILL RD	09/24/21	\$96,000	WD
101-029-200-100-00	1222 S MILLEN RD	10/25/21	\$45,000	LC
110-007-200-040-00	PINE TRL	02/21/23	\$43,000	WD
111-014-300-005-02	2904 N M-65	01/25/22	\$52,800	QC
111-029-100-005-10		05/17/22	\$44,900	WD
111-029-100-005-20	HARDY GRADE	09/06/22	\$50,000	WD

111-031-200-007-00	1478 N HARDY GRADE	10/07/22	\$73,000	WD
113-022-100-203-00	2013 N BEAVER CT	03/08/23	\$35,000	WD
113-022-100-227-00	2240 BEAVER TRL	08/30/21	\$23,000	WD
113-022-100-243-00	4340 W FOOTHILL DR	06/24/22	\$80,000	WD
113-022-100-266-00	2290 CHINWHISKER TRL	12/20/22	\$95,000	WD
113-022-100-267-00	2310 CHINWHISKER TRL	05/04/21	\$69,500	WD
113-027-100-194-00	1700 WOODLAND TRL	01/31/23	\$185,000	WD
113-027-100-195-00	1880 WOODLAND TRL	04/08/22	\$188,500	WD
113-027-200-209-00	W LAKE CIRCLE DR	08/10/22	\$20,000	WD
113-028-400-278-00	1661 WESTWOOD CT	09/07/22	\$111,000	WD
113-028-400-279-00	WESTWOOD CT	12/05/21	\$35,000	WD
113-032-100-022-00	5210 BRIARDALE CT N	08/18/22	\$50,000	WD
113-032-400-056-01	5071 TIMBERLINE TRL	08/01/22	\$54,900	WD
113-033-100-038-00	LAKESIDE TRL	05/06/22	\$30,000	WD
113-033-100-041-00	4925 DEERFIELD TRL	03/11/22	\$42,000	WD
113-033-100-059-00	4930 WILDWOOD TRL	09/23/22	\$61,000	WD
113-033-100-070-00	4601 W WILDWOOD TRL	04/28/22	\$159,900	WD
113-033-100-097-00	4585 TIMBERLINE CT	12/20/21	\$125,000	WD
113-034-100-111-00	1399 LAKESIDE TRL	07/16/21	\$49,900	WD
113-034-100-154-00		09/01/21	\$31,500	WD
113-034-100-154-00		08/31/22	\$37,250	WD



Totals: \$5,457,394

Column1

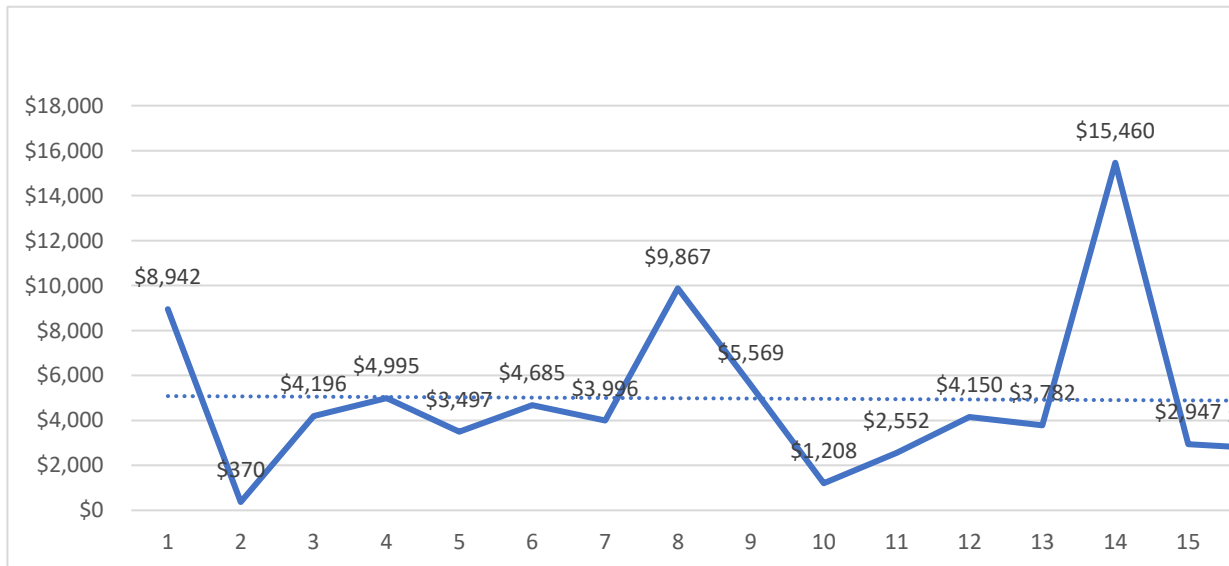
Mean	4630.460519
Standard Error	358.2197193
Median	3546.453546
Mode	3496.503497
Standard Deviation	2932.154773
Sample Variance	8597531.611
Kurtosis	2.472446552
Skewness	1.541806223
Range	15090.04473
Minimum	370.2142364
Maximum	15460.25896
Sum	310240.8548
Count	67

Terms of Sale	Adj. Sale \$	Asd. when Sold	Asd/Adj. Sale	Cur. Appraisal
03-ARM'S LENGTH	\$286,094	\$85,000	29.71	\$192,090
03-ARM'S LENGTH	\$33,500	\$33,500	100.00	\$67,036
19-MULTI PARCEL ARM'S LENGTH	\$42,000	\$19,800	47.14	\$39,774
19-MULTI PARCEL ARM'S LENGTH	\$50,000	\$19,800	39.60	\$50,601
03-ARM'S LENGTH	\$35,000	\$14,300	40.86	\$28,523
03-ARM'S LENGTH	\$46,900	\$14,300	30.49	\$28,523
03-ARM'S LENGTH	\$40,000	\$14,300	35.75	\$28,523
03-ARM'S LENGTH	\$164,000	\$39,600	24.15	\$87,722
03-ARM'S LENGTH	\$140,000	\$45,900	32.79	\$126,828
03-ARM'S LENGTH	\$117,400	\$51,100	43.53	\$133,825
03-ARM'S LENGTH	\$35,000	\$18,300	52.29	\$37,976
03-ARM'S LENGTH	\$42,000	\$14,400	34.29	\$28,779
03-ARM'S LENGTH	\$110,000	\$31,700	28.82	\$100,536
03-ARM'S LENGTH	\$249,900	\$64,500	25.81	\$128,982
03-ARM'S LENGTH	\$30,000	\$17,200	57.33	\$34,489
03-ARM'S LENGTH	\$25,000	\$16,000	64.00	\$31,958
03-ARM'S LENGTH	\$27,500	\$13,700	49.82	\$27,327
19-MULTI PARCEL ARM'S LENGTH	\$41,900	\$25,200	60.14	\$55,628
03-ARM'S LENGTH	\$37,500	\$17,200	45.87	\$34,409
03-ARM'S LENGTH	\$174,900	\$53,600	30.65	\$107,188
03-ARM'S LENGTH	\$200,000	\$72,500	36.25	\$158,174
03-ARM'S LENGTH	\$15,200	\$15,700	103.29	\$31,335
03-ARM'S LENGTH	\$40,000	\$20,100	50.25	\$40,125
03-ARM'S LENGTH	\$219,000	\$58,300	26.62	\$125,933
03-ARM'S LENGTH	\$46,000	\$16,400	35.65	\$33,099
03-ARM'S LENGTH	\$40,000	\$17,100	42.75	\$34,125
03-ARM'S LENGTH	\$34,900	\$14,300	40.97	\$28,547
03-ARM'S LENGTH	\$87,000	\$21,800	25.06	\$44,564
03-ARM'S LENGTH	\$27,250	\$17,200	63.12	\$34,343
03-ARM'S LENGTH	\$55,000	\$14,700	26.73	\$29,317
03-ARM'S LENGTH	\$47,500	\$22,500	47.37	\$44,964
03-ARM'S LENGTH	\$110,000	\$59,400	54.00	\$123,434
03-ARM'S LENGTH	\$147,900	\$47,400	32.05	\$97,733
03-ARM'S LENGTH	\$167,000	\$54,600	32.69	\$121,946
03-ARM'S LENGTH	\$35,500	\$14,300	40.28	\$28,522
03-ARM'S LENGTH	\$34,900	\$14,300	40.97	\$28,544
03-ARM'S LENGTH	\$275,000	\$0	0.00	\$142,417
03-ARM'S LENGTH	\$94,000	\$55,300	58.83	\$110,436
03-ARM'S LENGTH	\$20,000	\$14,300	71.50	\$28,500
03-ARM'S LENGTH	\$97,200	\$37,100	38.17	\$74,107
03-ARM'S LENGTH	\$85,200	\$42,300	49.65	\$87,721
03-ARM'S LENGTH	\$45,000	\$27,800	61.78	\$56,366
03-ARM'S LENGTH	\$43,000	\$17,400	40.47	\$44,138
19-MULTI PARCEL ARM'S LENGTH	\$52,800	\$0	0.00	\$58,145
19-MULTI PARCEL ARM'S LENGTH	\$44,900	\$19,400	43.21	\$41,118
03-ARM'S LENGTH	\$50,000	\$22,900	45.80	\$56,327

03-ARM'S LENGTH	\$70,900	\$29,700	41.89	\$71,427
03-ARM'S LENGTH	\$35,000	\$16,500	47.14	\$42,008
03-ARM'S LENGTH	\$23,000	\$13,600	59.13	\$35,521
03-ARM'S LENGTH	\$80,000	\$22,900	28.63	\$56,402
03-ARM'S LENGTH	\$95,000	\$22,500	23.68	\$55,344
03-ARM'S LENGTH	\$69,500	\$17,900	25.76	\$47,514
03-ARM'S LENGTH	\$185,000	\$57,300	30.97	\$131,966
03-ARM'S LENGTH	\$188,500	\$56,500	29.97	\$131,393
03-ARM'S LENGTH	\$20,000	\$15,600	78.00	\$40,267
03-ARM'S LENGTH	\$109,000	\$20,900	19.17	\$51,941
03-ARM'S LENGTH	\$35,000	\$13,600	38.86	\$35,521
03-ARM'S LENGTH	\$50,000	\$22,800	45.60	\$56,311
03-ARM'S LENGTH	\$54,900	\$23,000	41.89	\$56,663
03-ARM'S LENGTH	\$30,000	\$13,500	45.00	\$35,521
03-ARM'S LENGTH	\$42,000	\$19,600	46.67	\$49,625
03-ARM'S LENGTH	\$61,000	\$27,500	45.08	\$66,591
03-ARM'S LENGTH	\$159,900	\$0	0.00	\$125,137
03-ARM'S LENGTH	\$125,000	\$54,800	43.84	\$131,178
03-ARM'S LENGTH	\$49,900	\$13,600	27.25	\$35,521
03-ARM'S LENGTH	\$31,500	\$13,700	43.49	\$35,603
03-ARM'S LENGTH	\$37,250	\$13,500	36.24	\$35,603



	\$5,395,194	\$1,815,500		\$4,401,754
		Sale. Ratio =>		33.65
		Std. Dev. =>		18.20



Land Residual	Bld. Value	Est. Land Value	Effec. Front	Depth	Net Acres	Total Acres
\$134,129	\$151,965	\$40,125	0.0	0.0	15.00	15.00
\$5,357	\$28,143	\$38,893	0.0	0.0	14.47	14.47
\$42,000	\$0	\$39,774	0.0	0.0	10.01	5.01
\$50,000	\$0	\$45,788	0.0	0.0	10.01	5.01
\$35,000	\$0	\$28,523	0.0	0.0	10.01	10.01
\$46,900	\$0	\$28,523	0.0	0.0	10.01	10.01
\$40,000	\$0	\$28,523	0.0	0.0	10.01	10.01
\$106,661	\$57,339	\$30,383	0.0	0.0	10.81	10.81
\$49,450	\$90,550	\$36,278	0.0	0.0	8.88	8.88
\$12,075	\$105,325	\$28,500	0.0	0.0	10.00	10.00
\$25,524	\$9,476	\$28,500	0.0	0.0	10.00	10.00
\$42,000	\$0	\$28,779	0.0	0.0	10.12	10.12
\$38,197	\$71,803	\$28,733	0.0	0.0	10.10	10.10
\$155,221	\$94,679	\$34,303	0.0	0.0	10.04	10.04
\$30,000	\$0	\$34,489	0.0	0.0	10.18	10.18
\$25,000	\$0	\$31,958	0.0	0.0	9.08	9.08
\$27,500	\$0	\$27,327	0.0	0.0	9.08	9.08
\$41,900	\$0	\$55,628	160.0	300.0	11.23	10.13
\$37,500	\$0	\$34,409	0.0	0.0	10.12	10.12
\$101,975	\$72,925	\$34,263	0.0	0.0	10.01	10.01
\$76,089	\$123,911	\$34,263	0.0	0.0	10.01	10.01
\$15,200	\$0	\$28,500	0.0	0.0	10.00	10.00
\$40,000	\$0	\$40,125	0.0	0.0	15.00	15.00
\$127,317	\$91,683	\$34,250	0.0	0.0	10.00	10.00
\$41,401	\$4,599	\$28,500	0.0	0.0	10.00	10.00
\$40,000	\$0	\$34,125	0.0	0.0	9.95	9.95
\$34,900	\$0	\$28,547	0.0	0.0	10.02	10.02
\$76,686	\$10,314	\$34,250	0.0	0.0	10.00	10.00
\$27,250	\$0	\$34,343	0.0	0.0	10.07	10.07
\$55,000	\$0	\$29,317	0.0	0.0	8.02	8.02
\$44,342	\$3,158	\$41,806	0.0	0.0	15.76	15.76
\$21,437	\$88,563	\$34,871	0.0	0.0	12.74	12.74
\$93,042	\$54,858	\$42,875	0.0	0.0	17.00	17.00
\$92,704	\$74,296	\$47,650	0.0	0.0	17.00	17.00
\$35,500	\$0	\$28,522	0.0	0.0	10.01	10.01
\$34,900	\$0	\$28,544	0.0	0.0	10.02	10.02
\$171,893	\$103,107	\$39,310	0.0	0.0	14.97	14.97
\$21,482	\$72,518	\$37,918	0.0	0.0	14.33	14.33
\$20,000	\$0	\$28,500	0.0	0.0	10.00	10.00
\$51,593	\$45,607	\$28,500	0.0	0.0	10.00	10.00
\$26,165	\$59,035	\$28,686	0.0	0.0	10.08	10.08
\$28,643	\$16,357	\$40,009	0.0	0.0	14.95	14.95
\$34,362	\$8,638	\$35,500	0.0	0.0	10.00	10.00
\$30,421	\$22,379	\$35,766	0.0	0.0	14.87	5.00
\$44,900	\$0	\$41,118	0.0	0.0	10.33	5.33
\$29,173	\$20,827	\$35,500	0.0	0.0	10.00	10.00

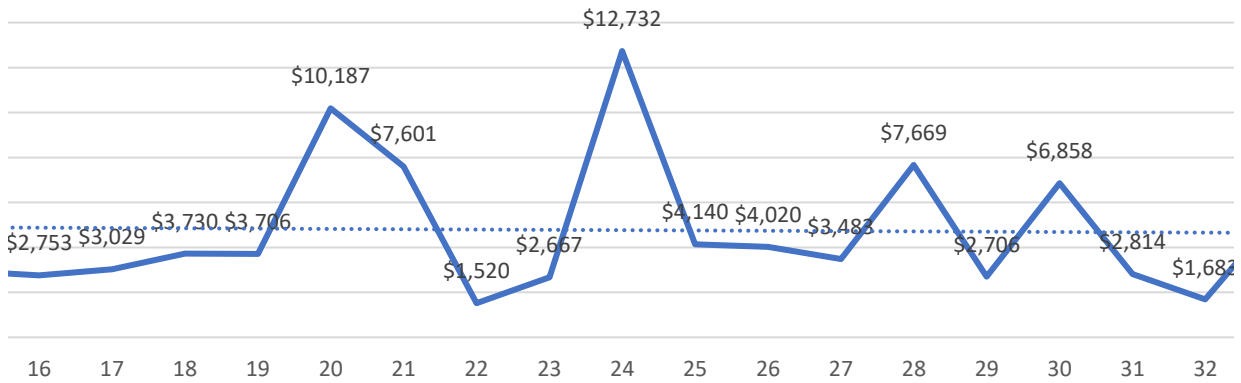
\$35,014	\$35,886	\$35,541	0.0	0.0	10.02	10.02
\$35,000	\$0	\$35,521	0.0	0.0	10.01	10.01
\$23,000	\$0	\$35,521	0.0	0.0	10.01	10.01
\$59,119	\$20,881	\$35,521	0.0	0.0	10.01	10.01
\$75,218	\$19,782	\$35,562	0.0	0.0	10.03	10.03
\$57,507	\$11,993	\$35,521	0.0	0.0	10.01	10.01
\$88,555	\$96,445	\$35,521	0.0	0.0	10.01	10.01
\$92,628	\$95,872	\$35,521	0.0	0.0	10.01	10.01
\$15,254	\$4,746	\$35,521	0.0	0.0	10.01	10.01
\$92,580	\$16,420	\$35,521	0.0	0.0	10.01	10.01
\$35,000	\$0	\$35,521	0.0	0.0	10.01	10.01
\$29,210	\$20,790	\$35,521	0.0	0.0	10.01	10.01
\$33,758	\$21,142	\$35,521	0.0	0.0	10.01	10.01
\$30,000	\$0	\$35,521	0.0	0.0	10.01	10.01
\$27,896	\$14,104	\$35,521	0.0	0.0	10.01	10.01
\$29,930	\$31,070	\$35,521	0.0	0.0	10.01	10.01
\$71,493	\$88,407	\$36,730	0.0	0.0	10.60	10.60
\$29,343	\$95,657	\$35,521	0.0	0.0	10.01	10.01
\$49,900	\$0	\$35,521	0.0	0.0	10.01	10.01
\$31,500	\$0	\$35,603	0.0	0.0	10.05	10.05
\$37,250	\$0	\$35,603	0.0	0.0	10.05	10.05



\$3,339,944	\$2,332,369	160.0	725.21	699.24
	Average per FF=>	\$20,875	Average per Net Acre=>	4,605.47

USE \$4600/ACRE

2024 070 LAND VA



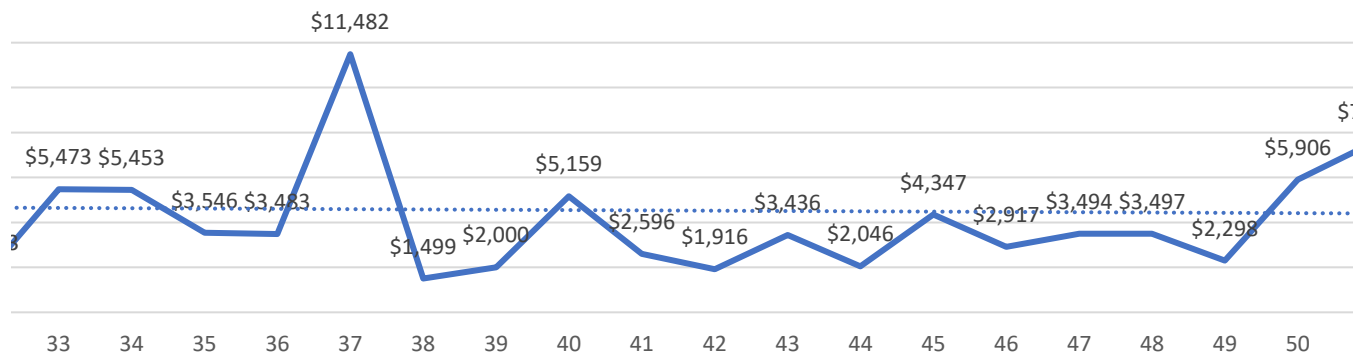
Dollars/FF	Dollars/Acre	Dollars/SqFt	Actual Front	ECF Area	Liber/Page	Other Parcels in Sale
#DIV/0!	\$8,942	\$0.21	0.00	401	2.021E+11	
#DIV/0!	\$370	\$0.01	0.00	401	2.022E+11	
#DIV/0!	\$4,196	\$0.10	0.00	401	2.021E+11	060-010-400-063-00
#DIV/0!	\$4,995	\$0.11	0.00	401	2.022E+11	060-010-400-063-00
#DIV/0!	\$3,497	\$0.08	0.00	401	2.022E+11	
#DIV/0!	\$4,685	\$0.11	0.00	401	2.022E+11	
#DIV/0!	\$3,996	\$0.09	0.00	401	2.021E+11	
#DIV/0!	\$9,867	\$0.23	0.00	401	2.022E+11	
#DIV/0!	\$5,569	\$0.13	0.00	401	2.023E+11	
#DIV/0!	\$1,208	\$0.03	0.00	401	2.021E+11	
#DIV/0!	\$2,552	\$0.06	0.00	401	2.021E+11	
#DIV/0!	\$4,150	\$0.10	0.00	401	2.021E+11	
#DIV/0!	\$3,782	\$0.09	0.00	401	2.021E+11	
#DIV/0!	\$15,460	\$0.35	0.00	401	2.022E+11	
#DIV/0!	\$2,947	\$0.07	0.00	401	2.022E+11	
#DIV/0!	\$2,753	\$0.06	0.00	401	2.022E+11	
#DIV/0!	\$3,029	\$0.07	0.00	401	2.021E+11	
\$262	\$3,730	\$0.09	160.00	401	2.022E+11	072-140-002-043-00
#DIV/0!	\$3,706	\$0.09	0.00	401	2.022E+11	
#DIV/0!	\$10,187	\$0.23	0.00	401	2.022E+11	
#DIV/0!	\$7,601	\$0.17	0.00	401	2.022E+11	
#DIV/0!	\$1,520	\$0.03	0.00	401	2.021E+11	
#DIV/0!	\$2,667	\$0.06	0.00	401	2.021E+11	
#DIV/0!	\$12,732	\$0.29	0.00	401	2.022E+11	
#DIV/0!	\$4,140	\$0.10	0.00	401	2.021E+11	
#DIV/0!	\$4,020	\$0.09	0.00	401	2.022E+11	
#DIV/0!	\$3,483	\$0.08	0.00	401	2.021E+11	
#DIV/0!	\$7,669	\$0.18	0.00	401MH	2.022E+11	
#DIV/0!	\$2,706	\$0.06	0.00	401	20220003368	
#DIV/0!	\$6,858	\$0.16	0.00	401	2.022E+11	
#DIV/0!	\$2,814	\$0.06	0.00	401MH	2.022E+11	
#DIV/0!	\$1,683	\$0.04	0.00	401	2.021E+11	
#DIV/0!	\$5,473	\$0.13	0.00	401		
#DIV/0!	\$5,453	\$0.13	0.00	401	2.023E+11	
#DIV/0!	\$3,546	\$0.08	0.00	401	2.022E+11	
#DIV/0!	\$3,483	\$0.08	0.00	401	2.022E+11	
#DIV/0!	\$11,482	\$0.26	0.00	401	2.022E+11	
#DIV/0!	\$1,499	\$0.03	0.00	401	2.022E+11	
#DIV/0!	\$2,000	\$0.05	0.00	401	2.021E+11	
#DIV/0!	\$5,159	\$0.12	0.00	401	2.022E+11	
#DIV/0!	\$2,596	\$0.06	0.00	401	2.021E+11	
#DIV/0!	\$1,916	\$0.04	0.00	401	2.021E+11	
#DIV/0!	\$3,436	\$0.08	0.00	401	2.023E+11	
#DIV/0!	\$2,046	\$0.05	0.00	401	2.022E+11	111-014-300-005-01
#DIV/0!	\$4,347	\$0.10	0.00	401	2.022E+11	111-029-100-005-40
#DIV/0!	\$2,917	\$0.07	0.00	401	2.022E+11	

#DIV/0!	\$3,494	\$0.08	0.00	401	2.022E+11
#DIV/0!	\$3,497	\$0.08	0.00	401	2.023E+11
#DIV/0!	\$2,298	\$0.05	0.00	401	2.021E+11
#DIV/0!	\$5,906	\$0.14	0.00	401MH	2.022E+11
#DIV/0!	\$7,499	\$0.17	0.00	401MH	2.022E+11
#DIV/0!	\$5,745	\$0.13	0.00	401MH	2.021E+11
#DIV/0!	\$8,847	\$0.20	0.00	401	2.023E+11
#DIV/0!	\$9,254	\$0.21	0.00	401	2.022E+11
#DIV/0!	\$1,524	\$0.03	0.00	401MH 202200002833-4	
#DIV/0!	\$9,249	\$0.21	0.00	401MH	2.022E+11
#DIV/0!	\$3,497	\$0.08	0.00	401	2.021E+11
#DIV/0!	\$2,918	\$0.07	0.00	401	2.022E+11
#DIV/0!	\$3,372	\$0.08	0.00	401MH	2.022E+11
#DIV/0!	\$2,997	\$0.07	0.00	401	2.022E+11
#DIV/0!	\$2,787	\$0.06	0.00	401	2.022E+11
#DIV/0!	\$2,990	\$0.07	0.00	401MH	2.022E+11
#DIV/0!	\$6,745	\$0.15	0.00	401	2.022E+11
#DIV/0!	\$2,931	\$0.07	0.00	401	2.021E+11
#DIV/0!	\$4,985	\$0.11	0.00	401	2.021E+11
#DIV/0!	\$3,134	\$0.07	0.00	401	2.021E+11
#DIV/0!	\$3,706	\$0.09	0.00	401	2.022E+11



**Average
per SqFt=> \$0.11**

ALUE FOR 10 ACRE PARCELS



Land Table	Gravel	Paved	Inspected Date	Use Code	Class	Rate Group 1	Rate Group 2
RESIDENTIAL 401	0	0	2/7/2017		401		
RESIDENTIAL 401	0	0	8/15/2016		401		
RESIDENTIAL 401	0	0	8/15/2016		402		
RESIDENTIAL 401	0	0	8/15/2016		402		
RESIDENTIAL 401	0	0	12/3/2019		402		
RESIDENTIAL 401	0	0	12/3/2019		402		
RESIDENTIAL 401	0	0	9/28/2014		402		
RESIDENTIAL 401	0	0	9/18/2017		401		
RESIDENTIAL 401	0	1	11/5/2008		401		
RESIDENTIAL 401	1	0	12/20/2021		401		
RESIDENTIAL 401	0	0	9/29/2014		401		
RESIDENTIAL 401	0	0	12/20/2021		402		
RESIDENTIAL 401	0	0	12/21/2021		401		
RESIDENTIAL 401	0	0	12/27/2019		401		
RESIDENTIAL 401	0	0	9/1/2016		402		
RESIDENTIAL 401	0	0	9/1/2016		402		
RESIDENTIAL 401	0	0	9/1/2016		402		
RESIDENTIAL 401	0	0	9/1/2016		402		
RESIDENTIAL 401	0	0	9/1/2016		402		
RESIDENTIAL 401	0	0	9/6/2016		401		
RESIDENTIAL 401	0	0	9/6/2016		401		
RESIDENTIAL 401	0	0	11/9/2022		402		
RESIDENTIAL 401	0	0	NOT INSPECTED		402		
RESIDENTIAL 401	0	0	10/1/1996		401		
RESIDENTIAL 401	0	0	10/16/2009		401		
RESIDENTIAL 401	0	0	6/1/1992		402		
RESIDENTIAL 401	0	0	9/2/2020		402		
RESIDENTIAL 401	0	0	9/3/2020		401		
RESIDENTIAL 401	0	0	9/3/2020		402		
RESIDENTIAL 401	0	0	9/3/2020		402		
RESIDENTIAL 401	0	0	9/2/2020		401		
RESIDENTIAL 401	0	0	12/19/2019		401		
RESIDENTIAL 401	0	0	12/15/2021		401		
RESIDENTIAL 401	0	0	12/15/2021		401		
RESIDENTIAL 401	0	0	9/14/2021		402		
RESIDENTIAL 401	0	0	9/14/2021		402		
RESIDENTIAL 401	0	0	11/9/2015		401		
RESIDENTIAL 401	0	0	11/28/2017		401		
RESIDENTIAL 401	0	0	9/14/2021		402		
RESIDENTIAL 401	0	0	11/11/2015		401		
RESIDENTIAL 401	0	0	11/11/2015		401		
RESIDENTIAL 401	0	0	8/19/2016		401		
RESIDENTIAL 401	0	0	8/29/2016		401		
RESIDENTIAL 401	0	0	5/28/2007		401		
RESIDENTIAL 401	0	0	11/2/2015		402		
RESIDENTIAL 401	0	0	11/2/2015		401		

RESIDENTIAL 401	1	0	5/9/2007	401
RESIDENTIAL 401	1	0	9/12/2016	402
RESIDENTIAL 401	1	0	9/12/2016	402
RESIDENTIAL 401	1	0	12/23/2019	401
RESIDENTIAL 401	1	0	9/12/2016	401
RESIDENTIAL 401	1	0	9/12/2016	401
RESIDENTIAL 401	1	0	9/12/2016	401
RESIDENTIAL 401	1	0	5/30/2019	401
RESIDENTIAL 401	1	0	12/24/2019	401
RESIDENTIAL 401	1	0	9/7/2016	401
RESIDENTIAL 401	1	0	9/7/2016	402
RESIDENTIAL 401	1	0	12/3/2012	401
RESIDENTIAL 401	1	0	5/22/2019	401
RESIDENTIAL 401	1	0	9/7/2020	402
RESIDENTIAL 401	1	0	12/16/2006	401
RESIDENTIAL 401	1	0	7/12/2007	401
RESIDENTIAL 401	1	0	7/14/2007	401
RESIDENTIAL 401	1	0	7/14/2007	401
RESIDENTIAL 401	1	0	9/7/2020	402
RESIDENTIAL 401	1	0	9/7/2020	402
RESIDENTIAL 401	1	0	9/7/2020	402

